




National Native Title Tribunal

NATIVE TITLE DETERMINATION APPLICATION

WAD25/2012 Yi-Martuwarra Ngurrara (WC2012/002)





This map is an interpretation of the area that remains as a result of the Part A Determination of WAD25/2012 Yi-Martuwarra Ngurrara (WCD2018/001) by the Federal Court of Australia on 12 March 2018.

Legend

-  Application Area
-  Petroleum Exploration Permit EP417R1 and EP456 (as at 1 February 2012)
-  Native Title Determination

Land Tenure


Freehold is uncoloured

-  Other Lease
-  Pastoral Lease
-  Reserve/Park
-  Unallocated Crown Land

0 25 50
Kilometres

Geocentric Datum of Australia 1994
Prepared by:
Geospatial Services, National Native Title Tribunal
3/09/2018

Data Sources:
Application boundary compiled by National Native Title Tribunal based on information or instructions provided by the applicants. Non-Freehold data sourced from Landgate, WA (January 2018). Permit data sourced from Department of Mines, Industry, Regulation and Safety, WA (2012). Topographic vector data is © Commonwealth of Australia (Geoscience Australia) 2015.

 With the exception of the Commonwealth Coat of Arms and where otherwise noted, this map is provided under a Creative Commons Attribution 4.0 International license: <https://creativecommons.org/licenses/by/4.0/>

While the National Native Title Tribunal (NNTT) and the Native Title Registrar (Registrar) have exercised due care in ensuring the accuracy of the information provided, it is provided for general information only and on the understanding that neither the NNTT, the Registrar nor the Commonwealth of Australia is providing professional advice. Appropriate professional advice relevant to your circumstances should be sought rather than relying on the information provided. In addition, you must exercise your own judgment and carefully evaluate the information provided for accuracy, currency, completeness and relevance for the purpose for which it is to be used. The information provided is often supplied by, or based on, data and information from external sources, therefore the NNTT and Registrar cannot guarantee that the information is accurate or up-to-date. The NNTT and Registrar expressly disclaim any liability arising from the use of this information. This information should not be relied upon in relation to any matters associated with cultural heritage.

